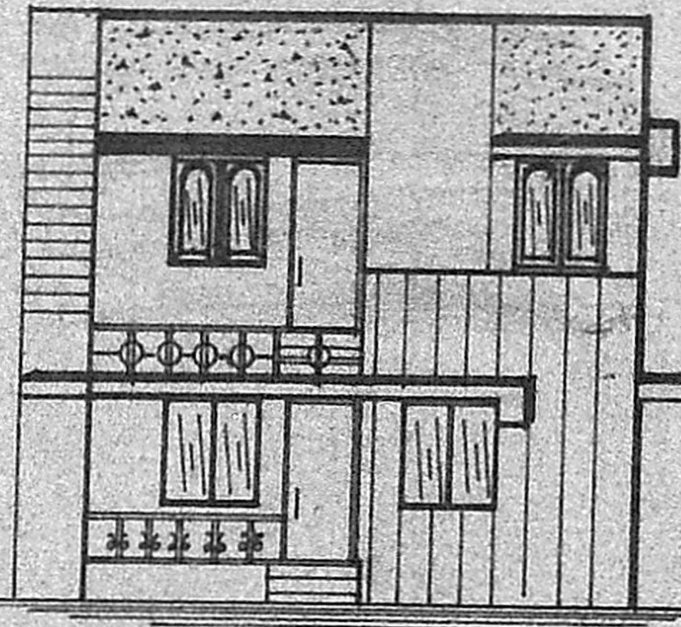
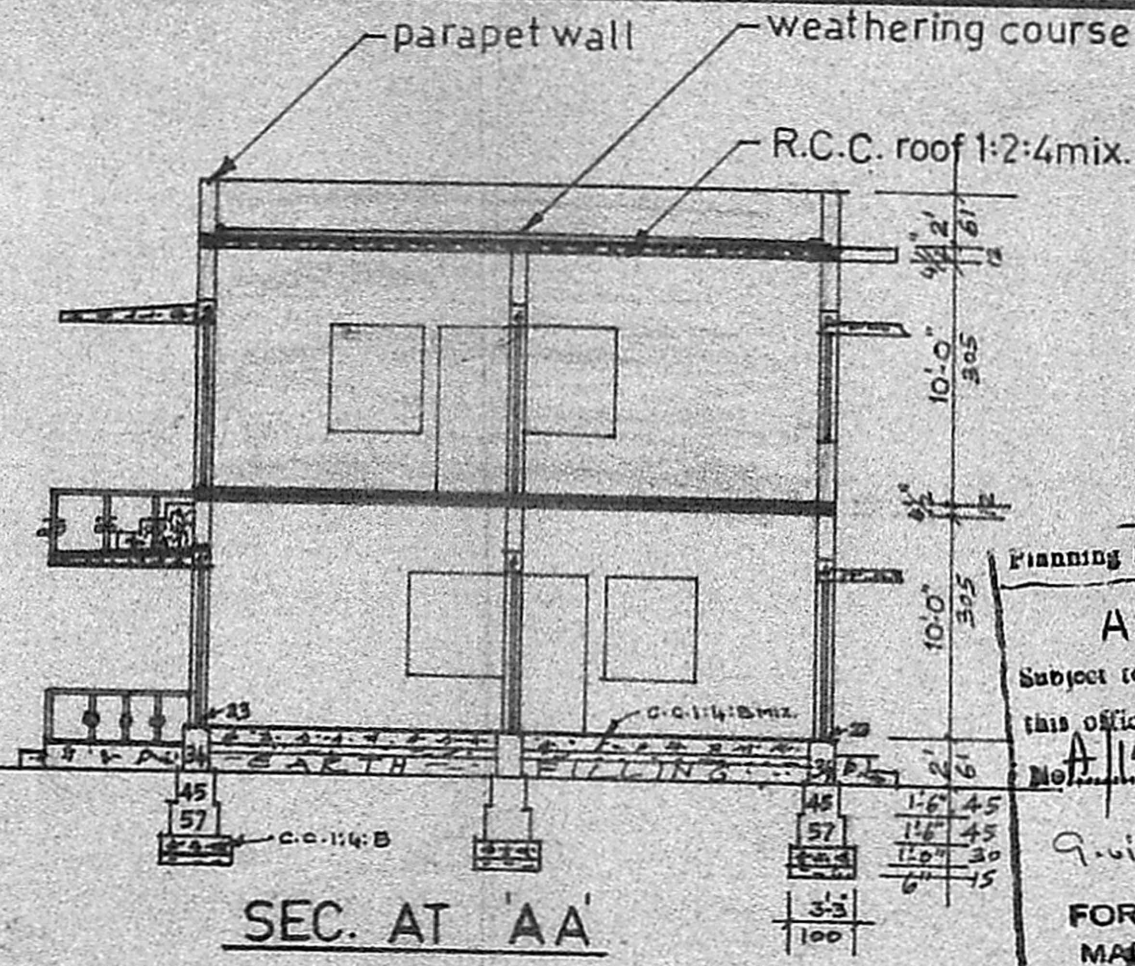


57



FRONT ELEVATION



SEC. AT 'AA'

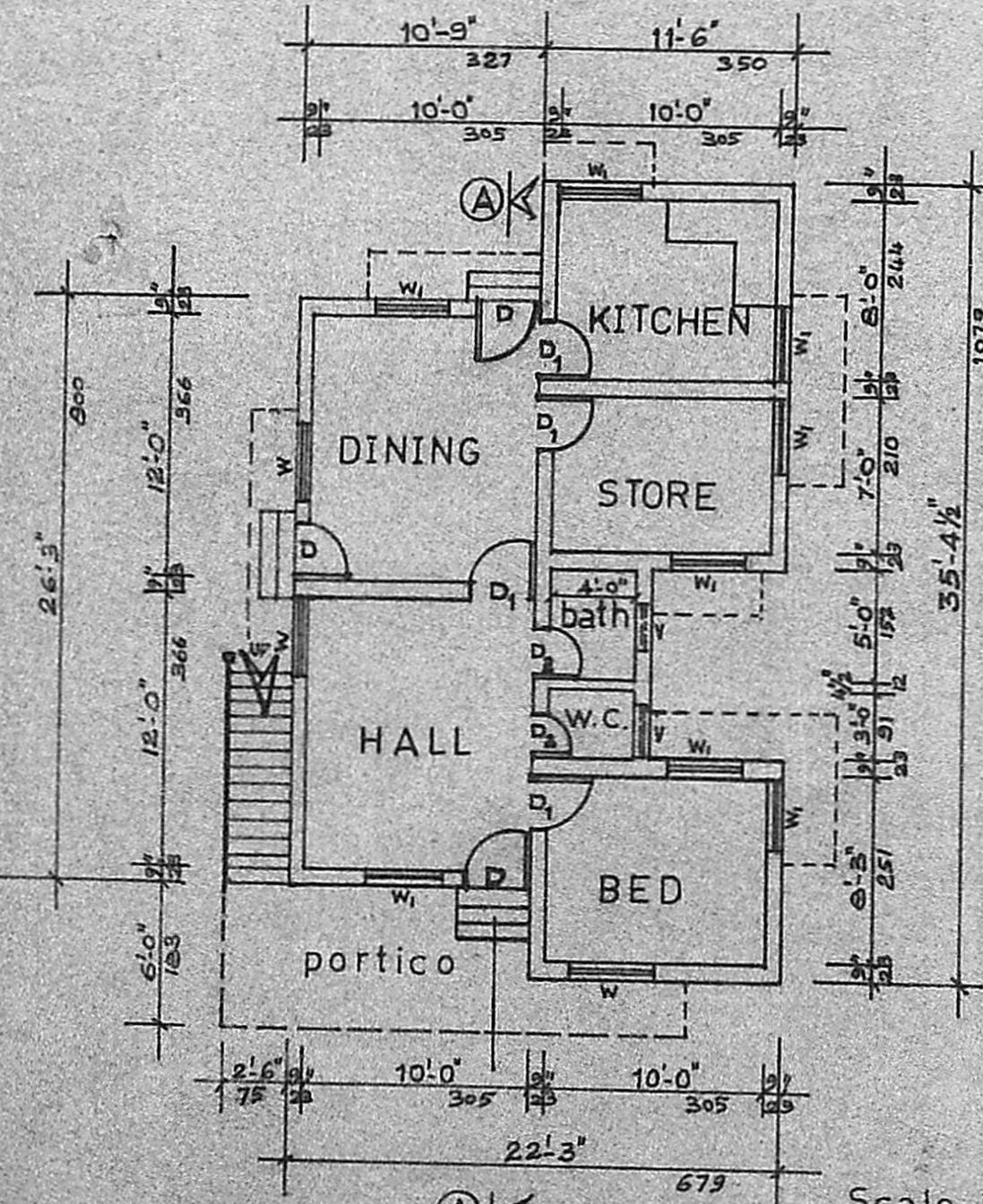
PLAN SHOWING THE PROPOSED ADDITIONAL CONSTRUCTION IN EXG. BUILDING AT PLOT NO.5, S.N.0374/4A - INDIRA NAGAR EASTERN EXTN. T.P. SCHEME NO.2 OF SELAIYUR VILLAGE, SAIDAPET - TALUK, CHENGAI ANNA DISTRICT.

Exg. Plan Approved B.A. No.17/86, B.L. No.396/85. Dated 24-1-86.

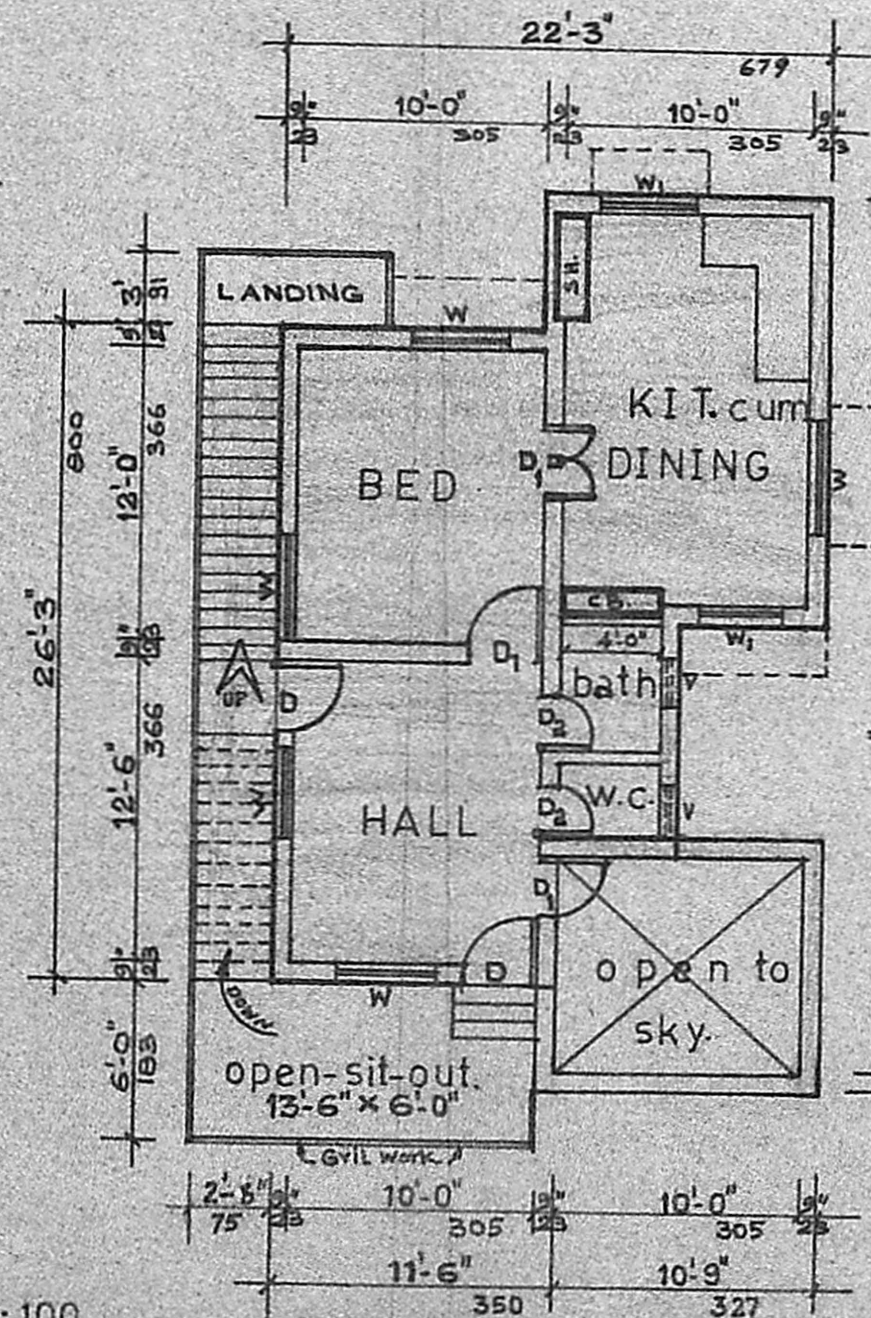
Planning Permit No. A/954/89
 APPROVED
 Subject to the conditions in this office letter.
 No. A/15384/89 Dt. 19-9-89
 FOR MEMBER SECRETARY
 MADRAS METROPOLITAN DEVELOPMENT AUTHORITY

REFERENCE

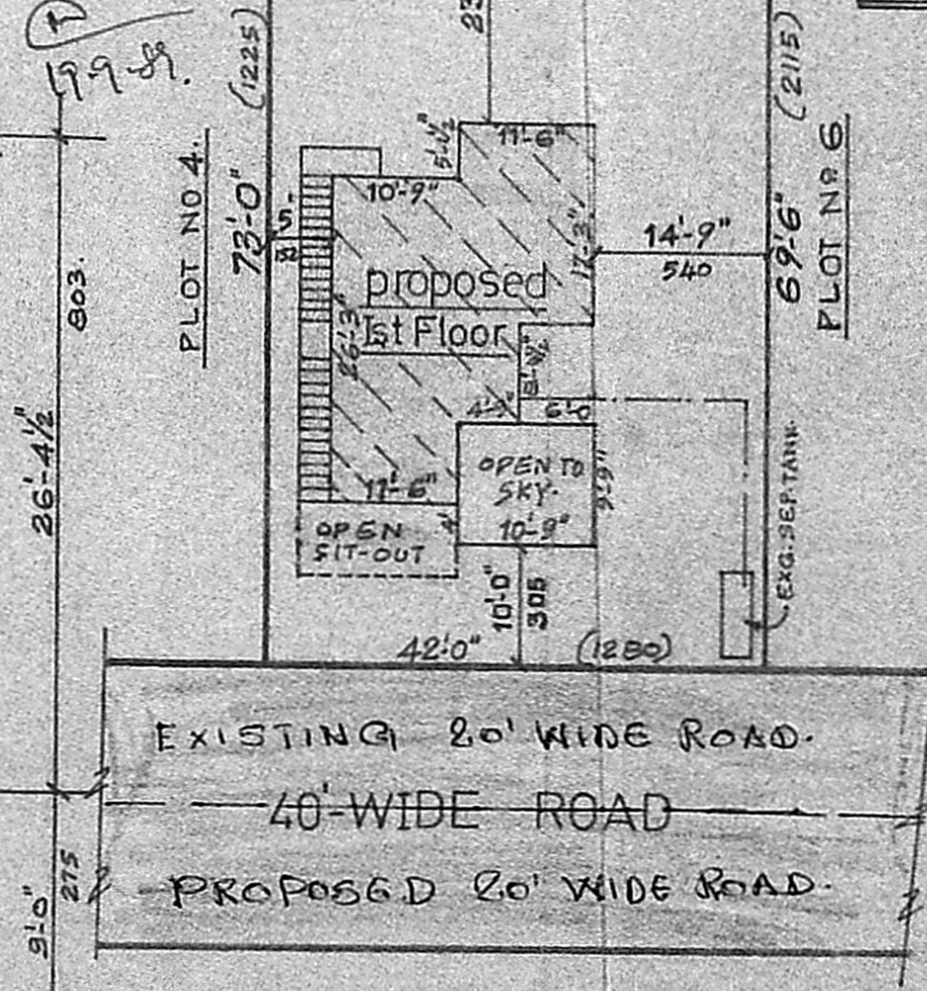
Plot Area	2982 Sq.ft.	277 Sq.M.
Exg. plinth Area	646 "	60 "
Pro. plinth Area	528 "	49 "
Open space	2336 "	217 "
F. S. I.	0.39	
Coverage	22%	



GROUND FLOOR PLAN



FIRST FLOOR PLAN



SITE PLAN

Scale: 1:200

JOINERY DETAILS

D	DOOR	100X210 CM.
D ₁	"	90X210 "
D ₂	"	75X210 "
W	WINDOW	135X135 "
W ₁	"	90X135 "
Y	VENTILATOR	75 X 45 "

COLOUR INDEX

PROPOSED	[Symbol]
EXG.	[Symbol]
ROAD	[Symbol]
SITE BOUNDRY	[Symbol]

STAIRCASE

WIDTH	75 CM.
RAISE	17 CM.
TREAD	23 "

K. Krishna Rajan
 K. Krishna Rajan, L.C.E.
 CONSULTING ENGINEER,
 LICENSED SURVEYOR,
 TAMBARAM MUNICIPALITY
 1, BRINDAVAN AVENUE, KENNEDY ST.
 TAMBARAM WEST
 MADRAS-600045

[Signature]
 Owner sign

Licensed Surveyor